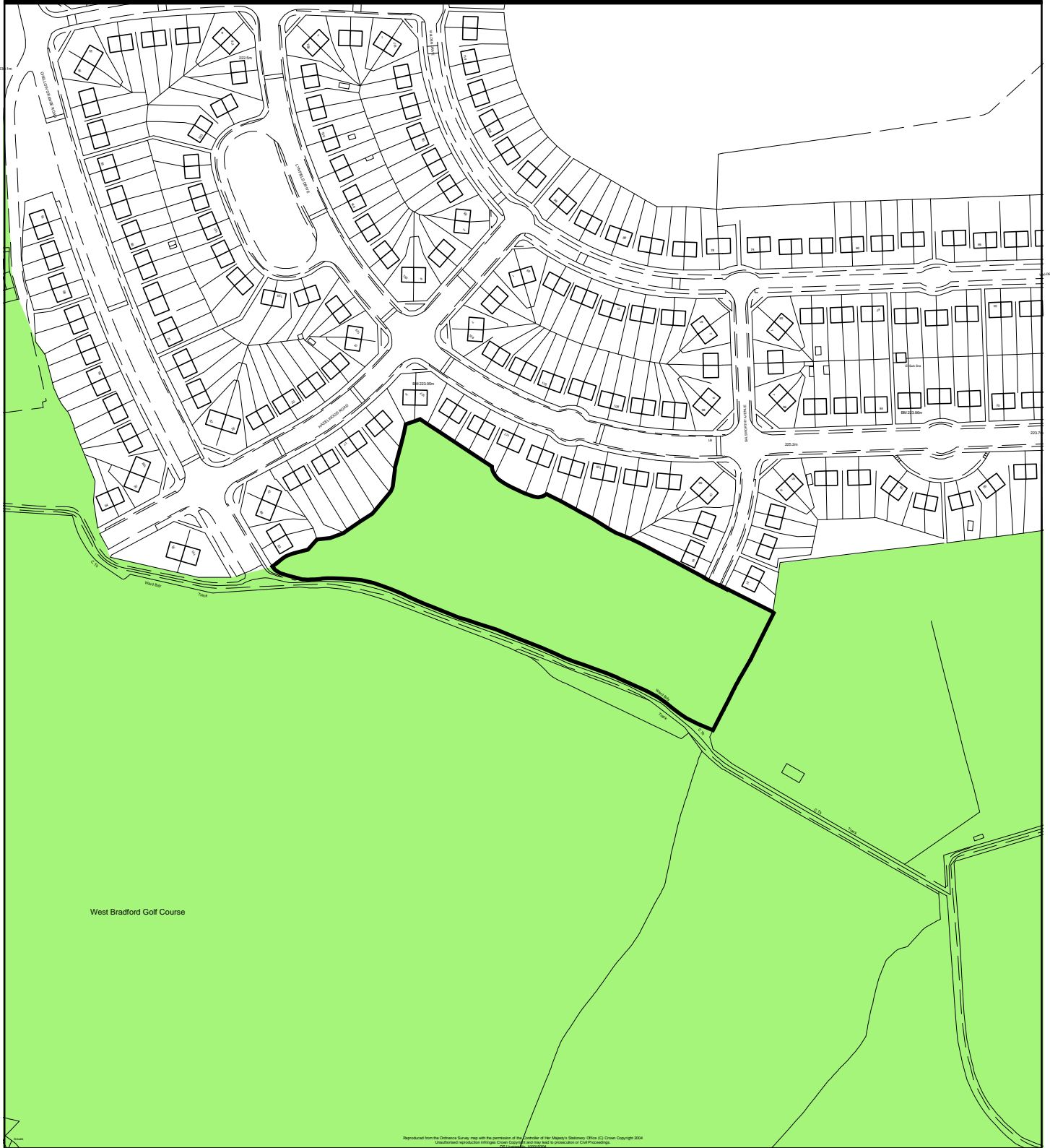





# Replacement Unitary Development Plan for the Bradford District Post Inquiry Modifications



Mod. reference <b>MOD/BW/GB/9</b>	Scale. <b>1:2,500</b>	<b>Key.</b>  Revised Deposit UDP Green Belt  Area to be deleted from Green Belt And allocated as a Phase 2 Housing Site. Site Ref. BW/H2.13
Site reference <b>SOM/BW/344</b>	Site Area. <b>1.25 Ha</b>	
Address <b>Galsworthy Avenue, Daisy Hill, Bradford.</b>	OS Grid Ref. <b>SE 1235SW</b>	
 <b>NORTH</b>		© Crown copyright. All rights reserved. City of Bradford Metropolitan District Council 100019304